

## Canterbury, South Canterbury and West Coast DHBs

Notifiable Diseases By Territorial Authority

**Week 7 ending 15 February 2019**

[EpiSurv extract P023 19.02.2019 at 0735 hrs]

	Previous Week													
	Total	Total	Buller	Grey	Westland	Kaikoura	Hurunui	Waimakariri	Christchurch	Selwyn	Ashburton	Timaru	Mackenzie	Waimate
Campylobacteriosis <sup>S</sup>	23	19						1	10	1	1	6		
Cryptosporidiosis <sup>S</sup>	3	4						1	1		1			1
Gastroenteritis	2													
Giardiasis <sup>C</sup>	3	6							2	2	2			
Hepatitis C		1							1					
Legionellosis	1													
Listeriosis <sup>C</sup>		1							1					
Malaria	1													
Mumps <sup>S</sup>		1											1	
Pertussis		2							2					
Salmonellosis	4	4					1		3					
Tuberculosis - new case	1	1							1					
VTEC/STEC infection	2	1							1					
Yersiniosis	3	4						1	3					

Zika notifications are only being reported nationally

<sup>C,S,W</sup> The trend of the incidence of this disease in either Canterbury (c), South Canterbury (s) or West Coast (w) has been graphed (see following pages) because it either has been flagged by the Early Aberration Reporting System (EARS), or is a disease of interest.

### Outbreak reports in the two weeks ending 15 February 2019

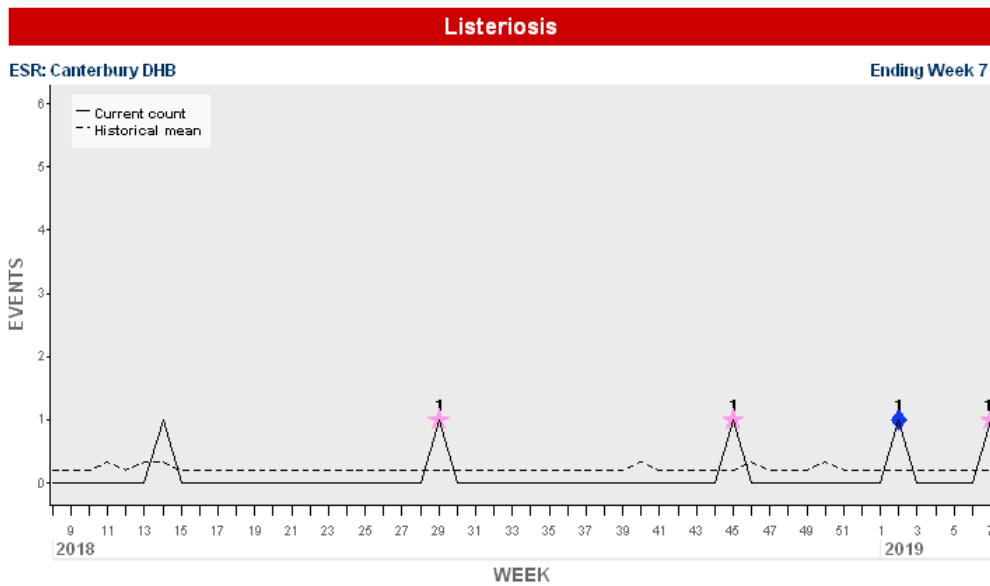
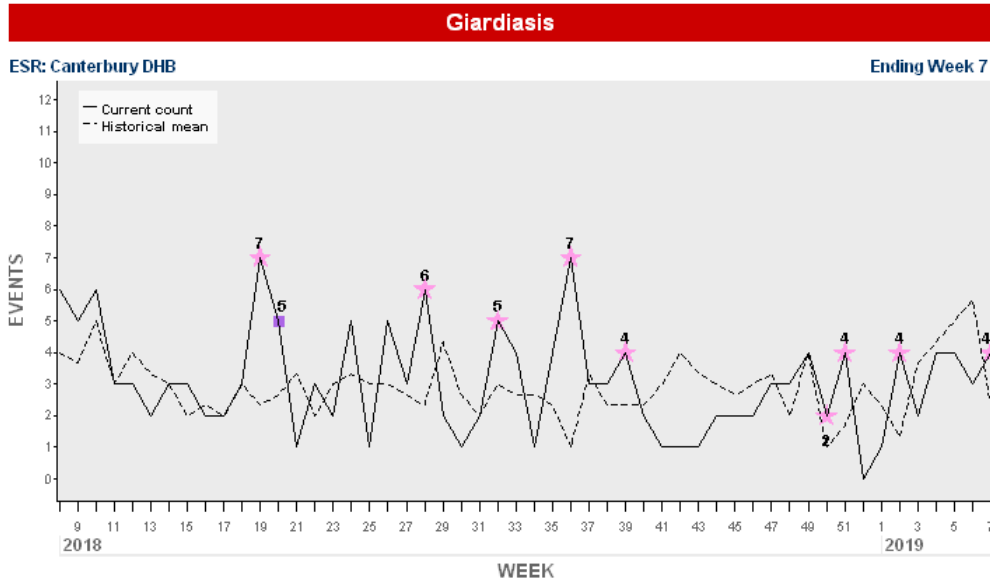
Outbreak Number	Report Type	Condition
OB-19-108017-CH	Interim	Gastroenteritis - unknown cause

### Key to the symbols for the graphs of incidence trends

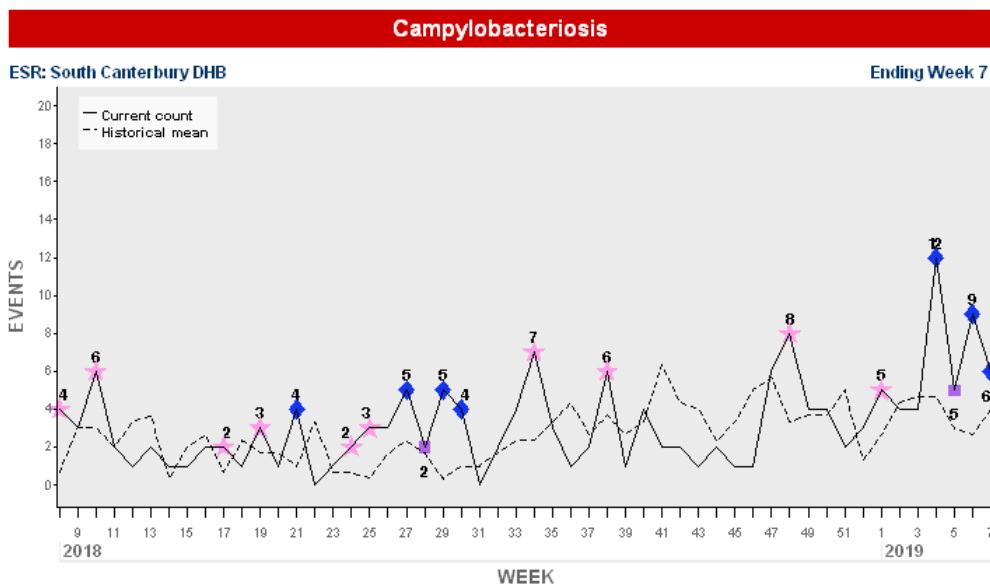
#### ABERRATION DETECTION FLAGS

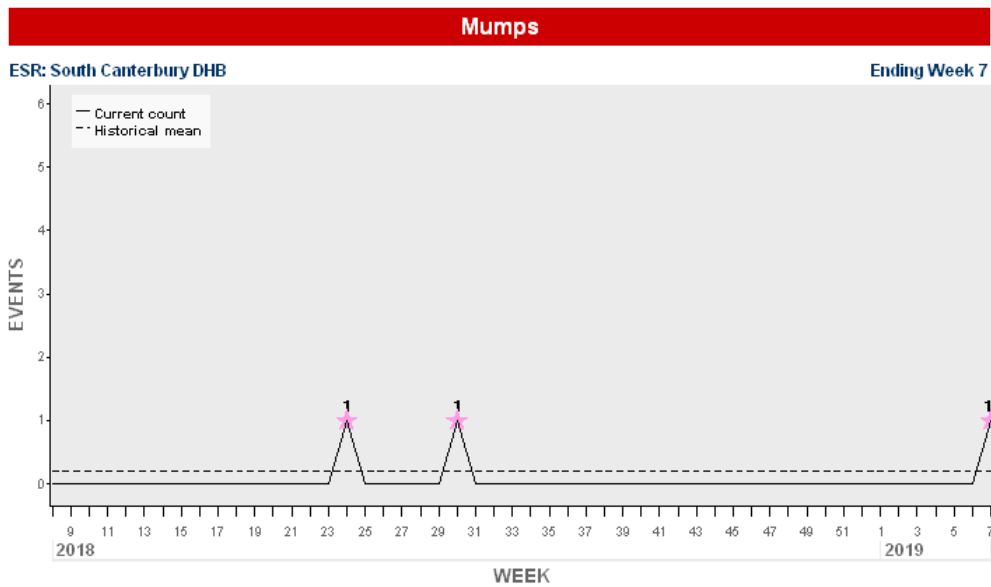
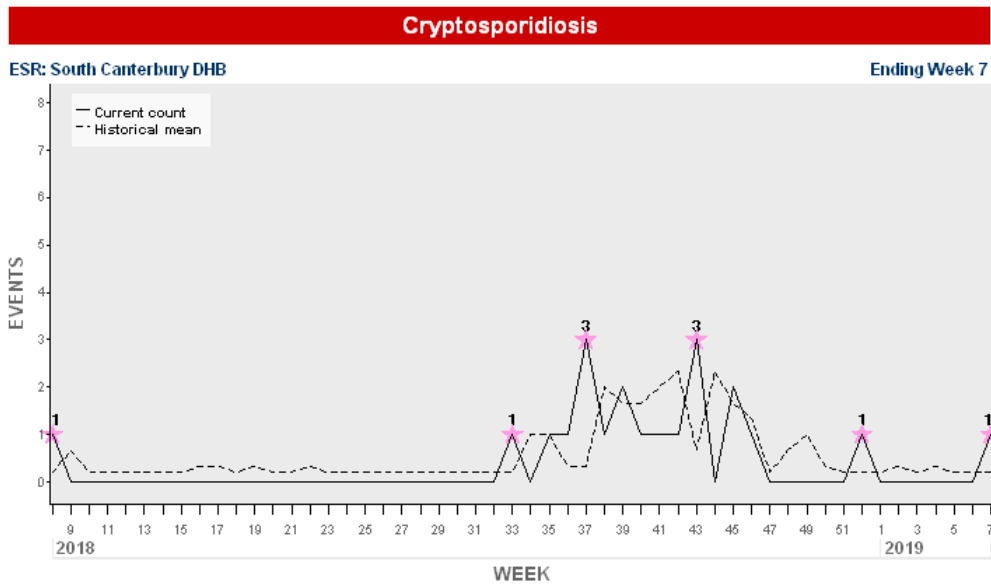
★ CUSUM	◆ CUSUM + HL
■ Historical Limits	○ Manual Flag

Canterbury



South Canterbury





**West Coast**

There are no trends to report this week